

















Directions to 697 Melton Lake Dr, Oak Ridge, TN 37830

351 mi – about 6 hours 11 mins

Athens to Course

 Ping Center

- | | | |
|---|--|-----------------------------|
| | 1. Head west on S Green Dr toward University Terrace
About 1 min | go 0.3 mi
total 0.3 mi |
|  | 2. Take the 1st left onto Richland Ave
About 1 min | go 0.2 mi
total 0.5 mi |
|  | 3. At the traffic circle, take the 3rd exit onto S Plains Rd
About 2 mins | go 0.5 mi
total 1.0 mi |
|  | 4. Slight right to merge onto OH-32 W/US-33 E/US-50 W toward Pomeroy/Chillicothe | go 0.5 mi
total 1.6 mi |
|  | 5. Continue onto US-33 E
About 19 mins | go 18.6 mi
total 20.1 mi |
|  | 6. Take the OH-124 W/OH-7 S exit toward Gallipolis | go 0.2 mi
total 20.3 mi |
|  | 7. Turn right onto OH-7 S/State Highway 124 W
Continue to follow OH-7 S
About 24 mins | go 18.2 mi
total 38.5 mi |
|  | 8. Turn right onto the U.S. 35 E ramp to Charleston Wva | go 0.3 mi
total 38.8 mi |
|  | 9. Merge onto US-35 S
Entering West Virginia
About 1 min | go 0.6 mi
total 39.4 mi |
|  | 10. Exit onto W Virginia 2 S toward Huntington
About 37 mins | go 32.5 mi
total 71.9 mi |
|  | 11. Turn left onto W Virginia 193 S/Big Ben Bowen Hwy
About 5 mins | go 3.2 mi
total 75.2 mi |
|  | 12. Turn right to merge onto I-64 W toward Huntington
Entering Kentucky
About 1 hour 50 mins | go 115 mi
total 190 mi |
|  | 13. Take exit 94 for KY-1958/Van Meter Rd toward KY-627/Winchester | go 0.2 mi
total 190 mi |
|  | 14. Turn left onto KY-1958 S/Bypass Rd/Van Meter Rd
Continue to follow KY-1958 S/Bypass Rd
About 7 mins | go 2.8 mi
total 193 mi |
|  | 15. Turn right onto KY-627 S/Boonesboro Rd
Continue to follow KY-627 S
About 16 mins | go 12.4 mi
total 206 mi |
|  | 16. Turn left to merge onto I-75 S toward Knoxville
Entering Tennessee
About 2 hours 3 mins | go 127 mi
total 333 mi |
|  | 17. Take exit 129 toward Lake City/US-441 S | go 0.2 mi
total 333 mi |
|  | 18. Turn right onto TN-9 E/US-25W S/N Main Ave
Continue to follow TN-9 E/US-25W S
About 13 mins | go 10.6 mi
total 343 mi |
|  | 19. Turn right onto TN-61 W/S Charles G Seivers Blvd
Continue to follow TN-61 W
About 7 mins | go 4.9 mi
total 348 mi |

20. Continue onto **Oak Ridge Turnpike**
About 2 mins

go 1.2 mi
total 350 mi



21. Turn left onto **Melton Lake Dr**
Destination will be on the left
About 3 mins

go 1.2 mi
total 351 mi



697 Melton Lake Dr, Oak Ridge, TN 37830

These directions are for planning purposes only. You may find that construction projects, traffic, weather, or other events may cause conditions to differ from the map results, and you should plan your route accordingly. You must obey all signs or notices regarding your route.

Map data ©2012 Google

Directions weren't right? Please find your route on www.google.com and click "Report a problem" at the bottom left.